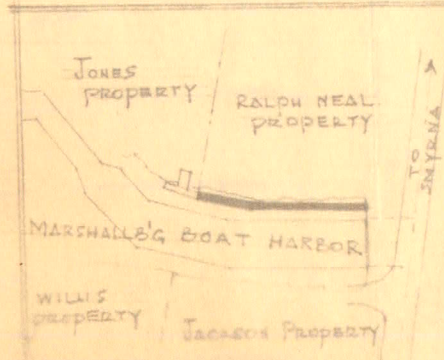
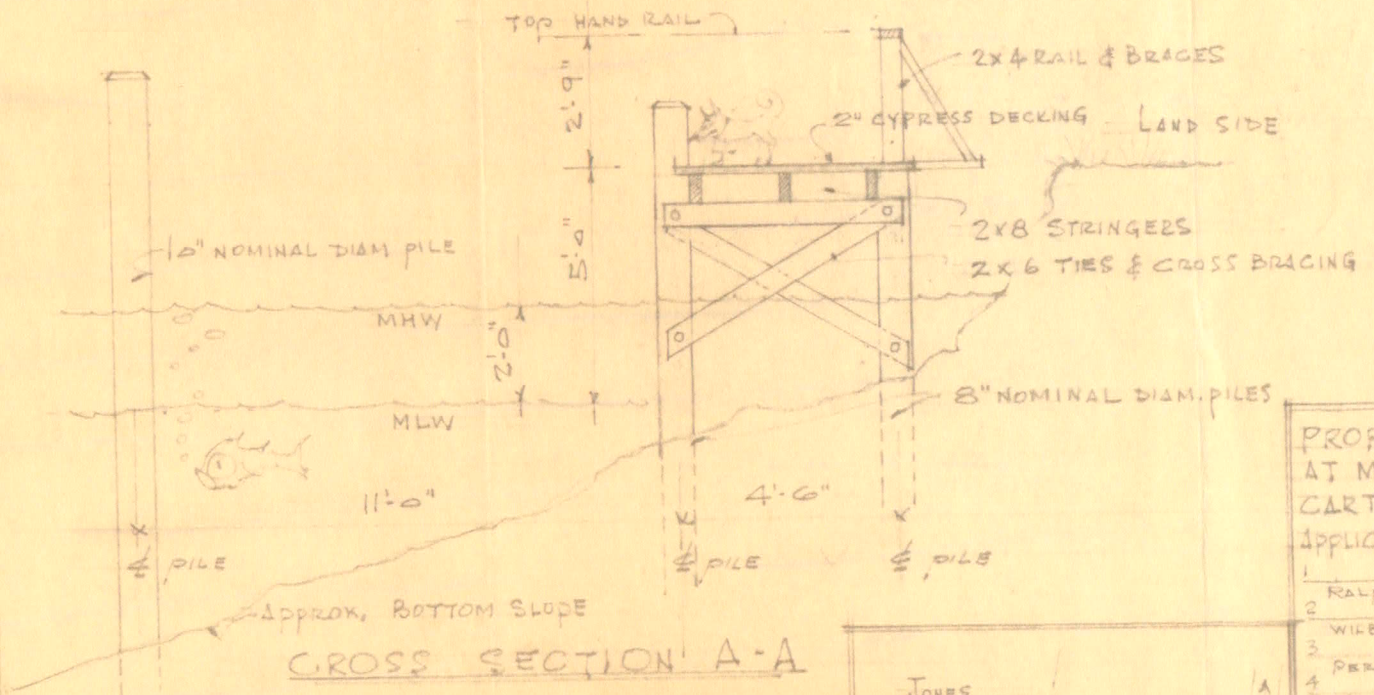


NOTE
PILES ALONG DOCK WALKWAY SHALL BE APPROXIMATELY 8'-0" ON CENTER



PROPOSED PIER IN BOAT BASIN AT MARSHALL BERG, COUNTY OF CARTERET, STATE OF N.C.

APPLICATION BY

1	RALPH NEAL	<i>Ralph Neal</i>
2	WILBER HILL	<i>Wilbur Hill</i>
3	PERCY DAVIS	<i>Percy J Davis</i>
4	IKY GUTHRIE	<i>Iky Guthrie</i>
5	HENDERSON	<i>C. Henderson</i>
6	VIRGIL HARRIS	<i>Virgil Harris</i>
7	CHARLES HARRIS	<i>Charles Harris</i>
8	CECIL PHELPS	<i>Cecil Phelps</i>

SHEET 1 OF 2

AUG. 25 '58 - BY J. VALENTINE - ARCH



RALPH NEAL PROPERTY W

JONES PROPERTY

209' TO BULKHEAD

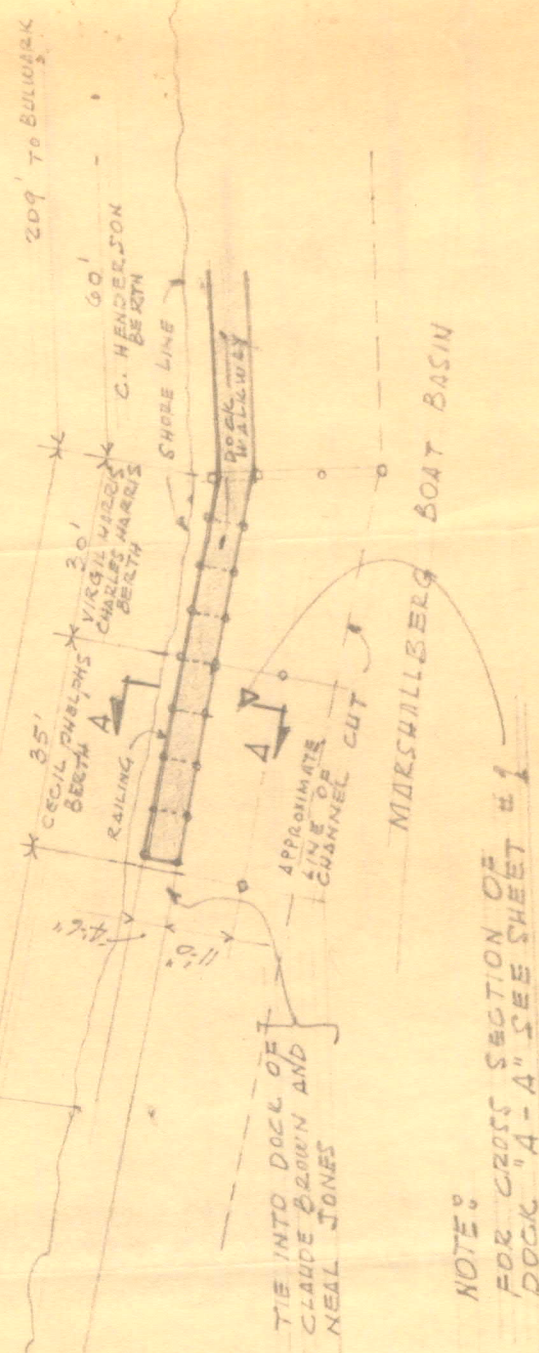
103' ±

35'

20'

60'

PROPERTY LINE



NOTE:
FOR CROSS SECTION OF
DOCK "A-A" SEE SHEET #1

DOCK PILES ALONG WALKWAY SHALL BE APPROXIMATELY 8'-0" ON CENTER

PROPOSED PIER IN BOAT BASIN
AT MARSHALLBERG, COUNTY OF
CARTERET, STATE OF N.C.

SHEET 2 OF 2

AUG. 25, '58 - BY J. VALENTINE - ARCH